

(b) Study Figure 4, a model of a large urban area in an MEDC.

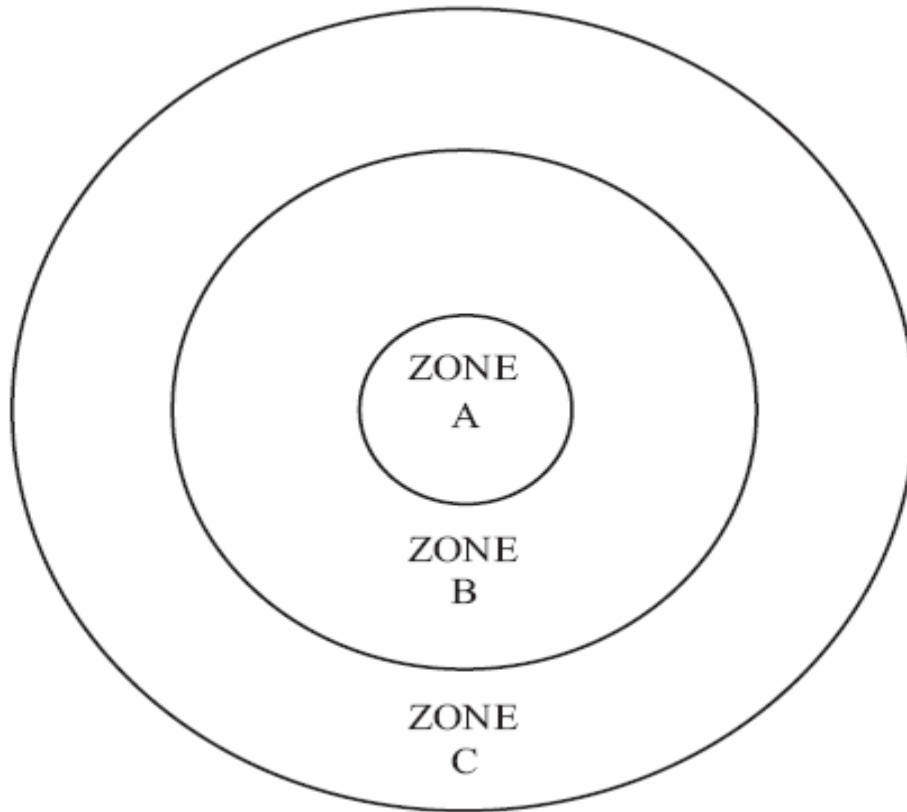


Figure 4

(i) The following names some of the zones found in such an area:

CBD

Suburbs

Inner City

Complete the table below with the correct name for each zone.

(2 marks)

ZONE	NAME
A	
B	
C	

(c) Study Figure 5, a sketch map of part of a shanty town.

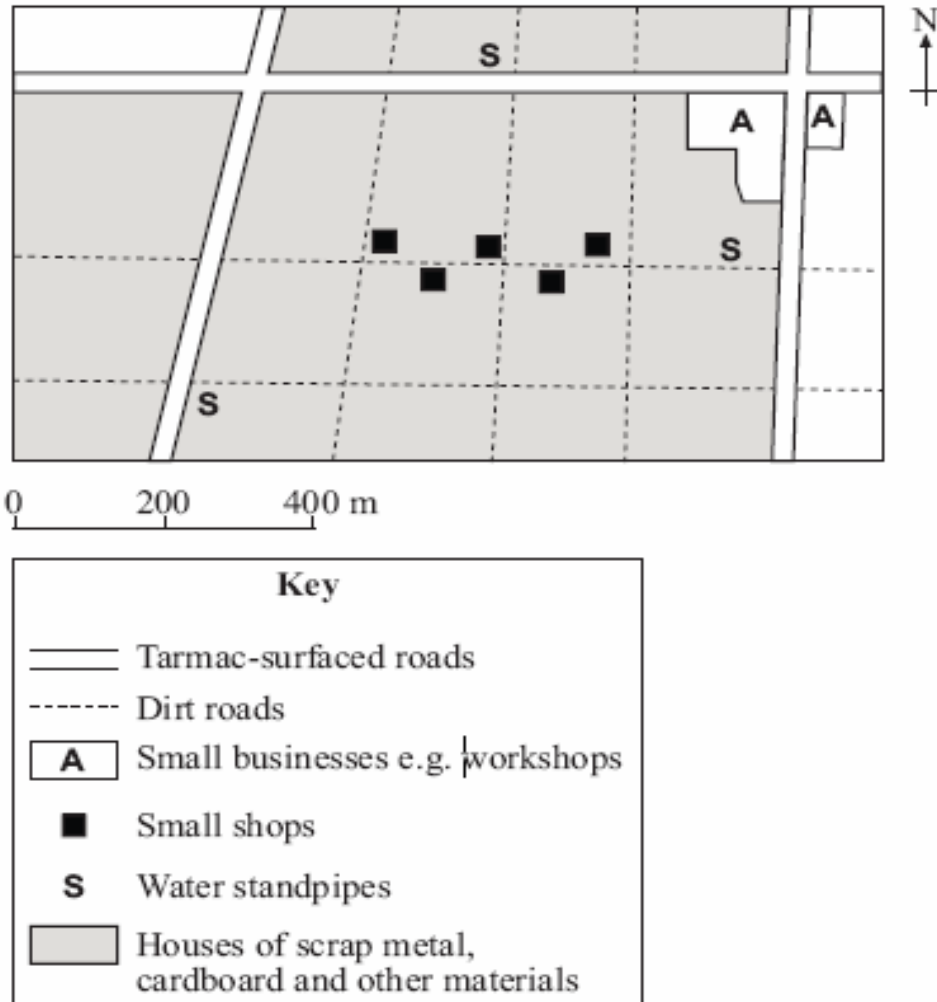


Figure 5

(i) For one of the features on Figure 5, explain why you would not expect to find it within a city in an MEDC.

.....

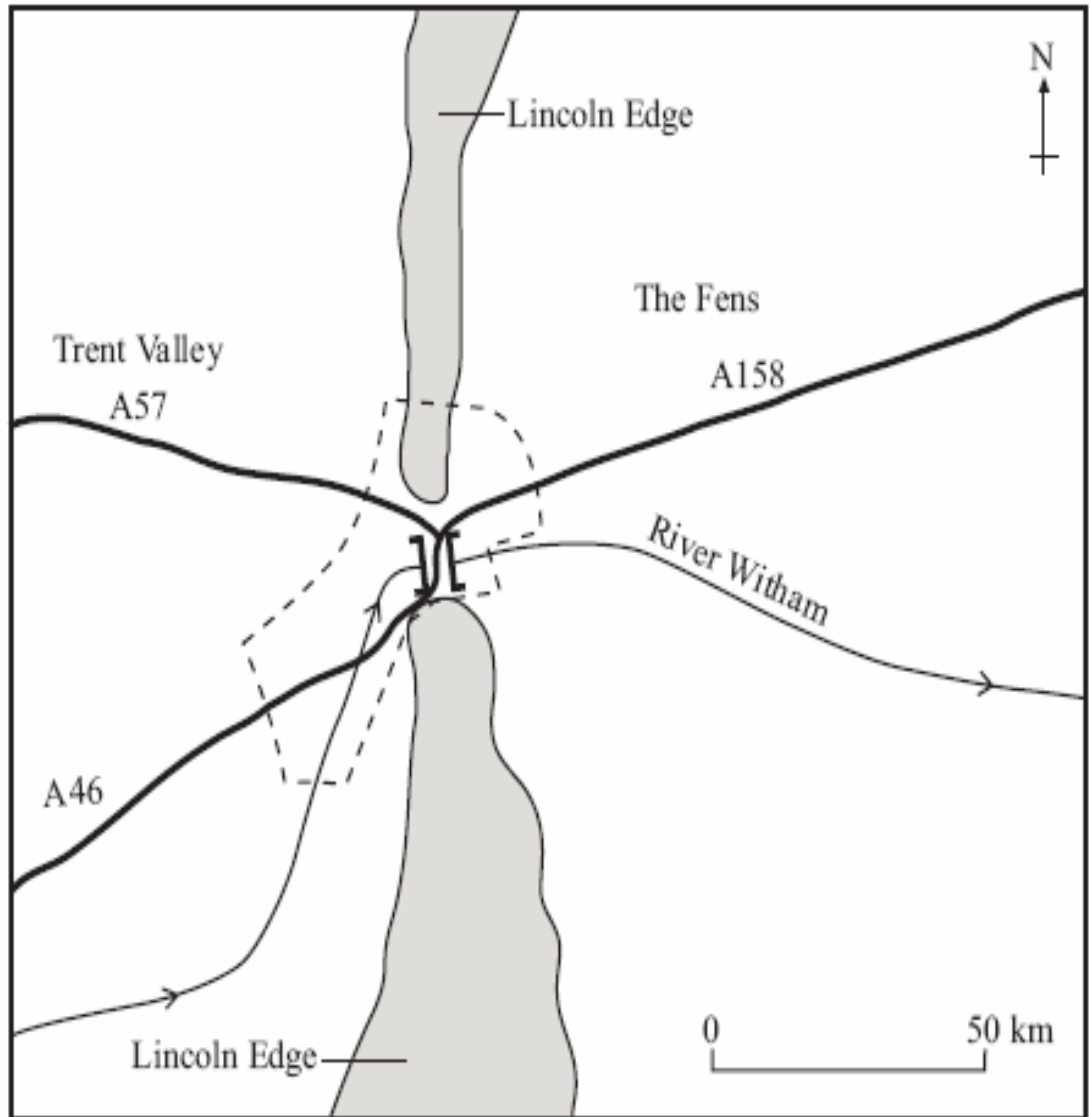
.....

.....





.....

(1 mark)

(d) Study Figure 6, a sketch map of the site of Lincoln.



Key

	Land over 50 m above sea level		Edge of built-up area (boundary of Lincoln)		Main roads
	Bridge				

